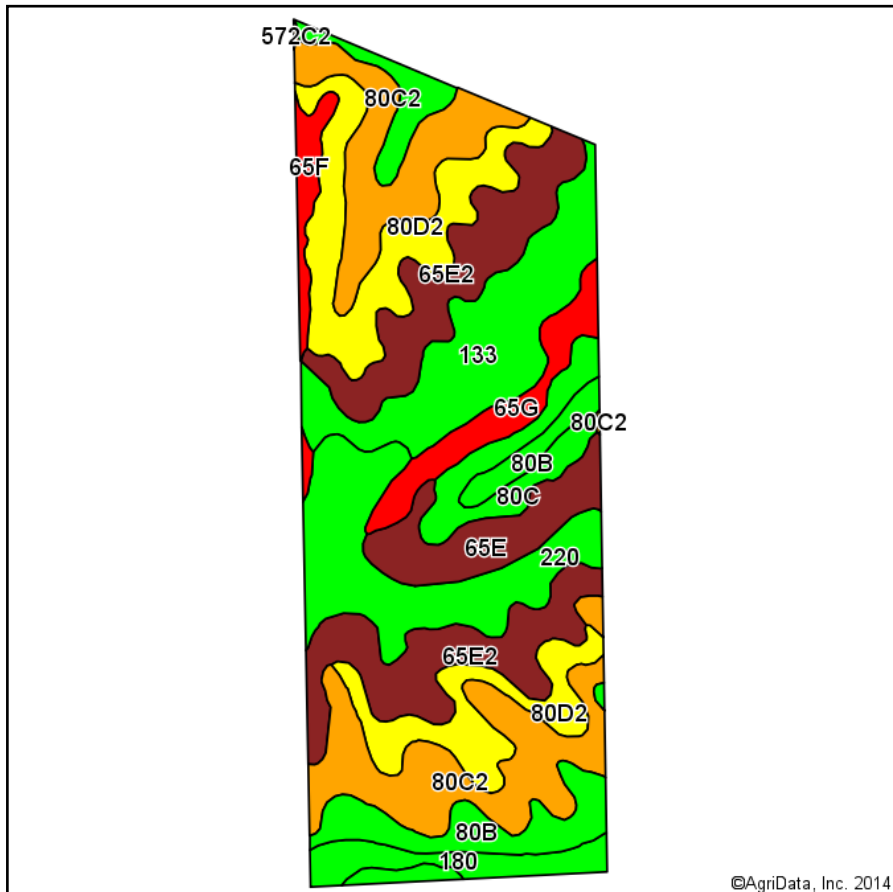
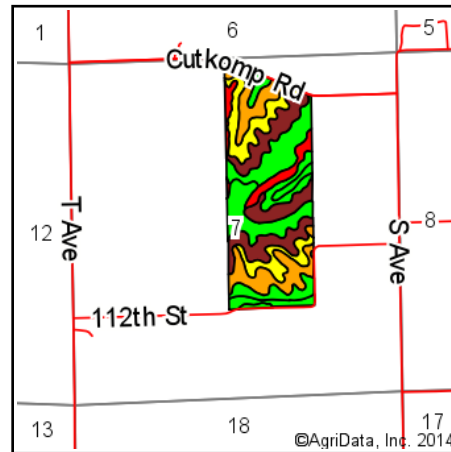


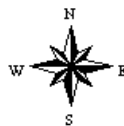
Soils Map-CSR2



Soils data provided by USDA and NRCS.



State: **Iowa**
 County: **Louisa**
 Location: **7-74N-4W**
 Township: **Columbus City**
 Acres: **108.4**
 Date: **7/7/2014**



Maps Provided By:

 CUSTOMIZED ONLINE MAPPING
 © AgriData, Inc. 2014 www.AgriDataInc.com

Area Symbol: IA115, Soil Area Version: 17

Code	Soil Description	Acres	Percent of field	**CSR2 Legend	Non-Irr Class	CSR2**	CSR
80C2	Clinton silt loam, 5 to 9 percent slopes, moderately eroded	19.26	17.8%		IIIe	69	60
65E2	Lindley loam, 14 to 18 percent slopes, moderately eroded	18.13	16.7%		VIe	28	28
80D2	Clinton silt loam, 9 to 14 percent slopes, moderately eroded	16.31	15.0%		IIIe	44	50
133	Colo silty clay loam, 0 to 2 percent slopes	12.29	11.3%		IIW	78	80
220	Nodaway silt loam, 0 to 2 percent slopes	11.61	10.7%		IIW	77	87
80B	Clinton silt loam, 2 to 5 percent slopes	10.05	9.3%		Ile	80	80
65E	Lindley loam, 14 to 18 percent slopes	5.96	5.5%		VIe	31	30
80C	Clinton silt loam, 5 to 9 percent slopes	4.78	4.4%		IIIe	72	65
65G	Lindley loam, 25 to 40 percent slopes	4.41	4.1%		VIIe	5	5
180	Keomah silt loam, 0 to 2 percent slopes	3.48	3.2%		IIW	82	76
65F	Lindley loam, 18 to 25 percent slopes	2.12	2.0%		VIIe	14	10
Weighted Average						56.1	56

Area Symbol: IA115, Soil Area Version: 17

**IA has updated the CSR values for each county to CSR2.

Field borders provided by Farm Service Agency as of 5/21/2008. Aerial photography provided by Aerial Photography Field Office.